

Network Traffic, Street Lighting and
Transportation



Department for

Infrastructure

An Roinn

Bonneagair

www.infrastructure-ni.gov.uk

Eastern Division

Ms. Suzanne Wylie
Chief Executive
Belfast City Council
City Hall
BELFAST
BT1 6RB

Chief Executive's Office	
Date:	15 / 8 / 17
Noted by CX:	Y/N
Ref:	Sw 29 / 8
Referred to:	
Copy sent	Original sent
MB updated	Invite reg

Hydebank
4 Hospital Road
Belfast
BT8 8JL

Telephone: 0300 200 7893
Fax: (028) 9025 3220
Textphone number: 028 9054 0022
Email: Traffic.Eastern@infrastructure-ni.gov.uk

Being Dealt With By: R. Owen
Direct Line: 028 90253145

Your Ref:
Our Ref:

Date: **11** August 2017

Dear Ms Wylie

**PROPOSAL TO INTRODUCE WAITING RESTRICTIONS – ALBERTBRIDGE ROAD,
BELFAST.**

I am writing to inform you of our proposal to take forward the necessary legislation to introduce (and revoke) waiting restrictions at various locations along the Albertbridge Road from Castlereagh Street to the Newtownards Road. Please refer to the attached schedules and drawings for more details.

These changes form part of the Belfast Rapid Transit (BRT) project.

We would welcome any comments you may have on this proposal.

Yours sincerely

RACHEL OWEN
Traffic Management 1

ENCS

Handwritten text, possibly a signature or name, located in the upper middle section of the page.

Handwritten mark or signature, possibly initials, located on the left side of the page.

Handwritten signature or name, possibly "A. ...", located in the lower right section of the page.



SCHEDULE 1 (b)

**NO WAITING
(No Loading/Unloading)**

**MONDAY TO SATURDAY (Inclusive)
7am – 7pm**

**NAME OF ROAD/
DRAWING No.**

REF

SIDE

LENGTH

Albertbridge Road	H	North-westside	Point 15m North-east of junction with Paulett Avenue for 31m in a north-easterly direction
Albertbridge Road	D	North-westside	Point 15m North-east of junction with Templemore Avenue for 13m in a north-easterly direction *EXISTING RESTRICTION BUT CAN'T FIND LEGISLATION*
Albertbridge Road	G	South-eastside	Point 15m north-east of junction with Skipton Street for 19m in a north-easterly direction (protection of bus lane taper)

SCHEDULE 1 (a)

NO WAITING
(Loading/Unloading is permitted)

MONDAY TO SATURDAY (Inclusive)
7am – 7pm

**NAME OF ROAD/
DRAWING No.**

REF

SIDE

LENGTH

NAME OF ROAD/ DRAWING No.	REF	SIDE	LENGTH
Albertbridge Road	B	Northside	Point 34m east of junction with Mountpottinger Road for 32m in an easterly direction (protection of bus lane taper)

SCHEDULE 2

**NO WAITING AT ANY TIME
(Loading/unloading is permitted)**

**NAME OF ROAD/
DRAWING No.**

REF

SIDE

LENGTH

Albertbridge Road	A	Northside	Point 15m east of junction with Mountpottinger Road for 19m in easterly direction *EXISTING RESTRICTION BUT CAN'T FIND LEGISLATION*
Albertbridge Road	E	Southside	Point 15m east of junction with Castlereagh Street junction for 12m in an easterly direction
Albertbridge Road	F	Southside	Point 15m east of junction with Stormount Lane junction for 7.5m in an easterly direction

SCHEDULE 3

**NO WAITING AT ANY TIME
(No loading/unloading)**

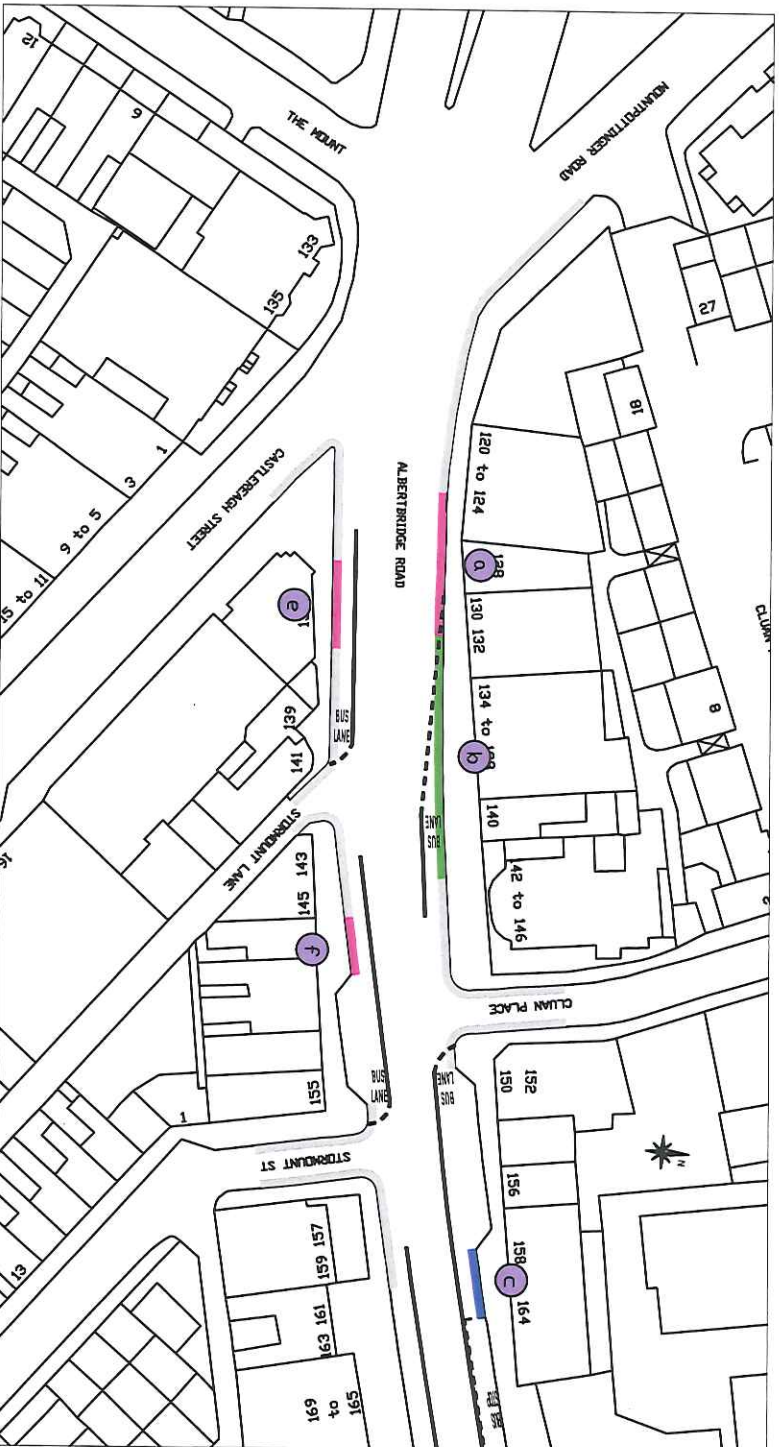
**NAME OF ROAD/
DRAWING No.**

REF

SIDE

LENGTH

Albertbridge Road	C	Northside	Point 28.5m east of junction with Cluan Place for 9m in easterly direction (halt approach protection)
-------------------	---	-----------	---



- Location of proposed 'no loading/unloading' restrictions (double yellow lines) shown in **BLUE**
- Location of proposed 'part-time' waiting restrictions (single yellow lines) shown in **GREEN**
- (Part-time restriction operates Mon - Sat, 7am to 7pm, loading/unloading is permitted)
- Location of proposed 24hr waiting restrictions (double yellow lines) shown in **MAGENTA**
- Existing road markings shown in **GREY**

NO. REVISION DATE

Based upon Ordnance Survey of Northern Ireland's data with the permission of the controller of Her Majesty's Stationery Office, © Crown copyright and database right NIWA ESRLK1414. Unauthorised reproduction infringes © Crown copyright and may lead to prosecution or civil proceedings.

**ALBERTBRIDGE ROAD
AT CLUAN PLACE**

BELFAST RAPID TRANSIT

FILE NO.	DESIGNED	date
	CHECKED	date
	APPROVED	date
Dwg. No.	Revision	

Scales
1:1000 (Main drawing)

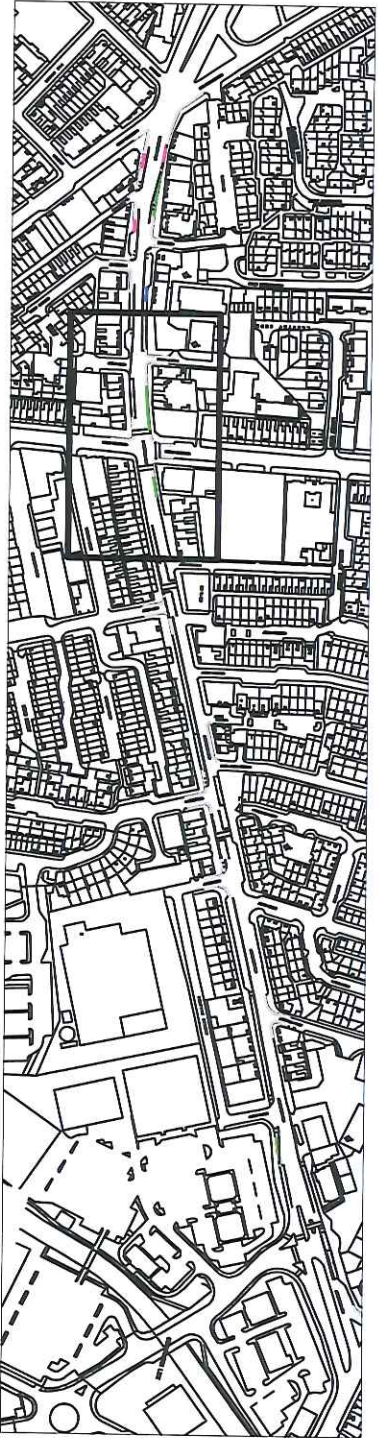


Eastern Division

Hydebank
4 Hospital Road
Belfast, BT8 8JL
Telephone: 02890 253000
Fax: 02890 253220







Location of proposed 'part-time' waiting restrictions (single yellow lines) shown in **GREEN**

(Part-time restriction operates Mon - Sat, 7am to 7pm, no loading/unloading)

Existing road markings shown in **GREY**

Bus lane operates 7am - 7pm, Mon - Sat.

NO.	REVISION	DATE

Based upon Ordnance Survey of Northern Ireland's data with the permission of the controller of Her Majesty's Stationery Office.
 © Crown copyright and database right NIWA ESAL2416.
 Unauthorised reproduction infringes © Crown copyright and may lead to prosecution or civil proceedings.

Project
ALBERTBRIDGE ROAD
AT TEMPLEMORE AVENUE

Title

BELFAST RAPID TRANSIT

FILE NO.	DESIGNED	date
DRAWN	CHECKED	date
TRACED	APPROVED	date
Dwg. No.	Revision	

Scales
1:1000 (Main drawing)

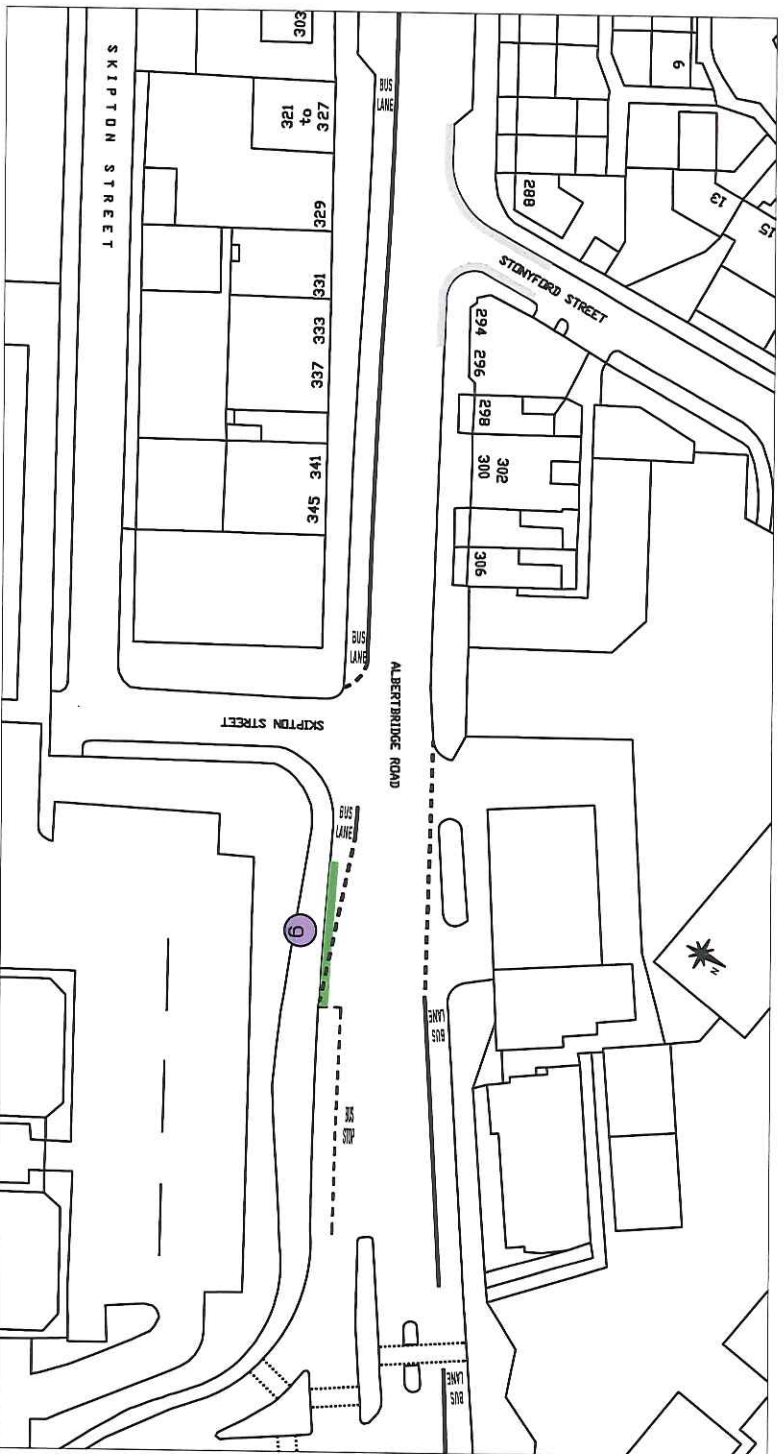


Eastern Division

Hydebank
 4 Hospital Road
 Belfast BT8 9JL
 Telephone: 02890 253000
 Fax: 02890 253220







Location of proposed 'part-time' waiting restrictions (single yellow lines) shown in **GREEN**

(Part-time restriction operates Mon - Sat, 7am to 7pm, no loading/unloading)

Existing road markings shown in **GREY**

Bus lane operates 7am - 7pm, Mon - Sat.

NO.	REVISION	DATE

Based upon Ordnance Survey of Northern Ireland's data with the permission of the controller of the Mapbox's 25th Edition. © Crown copyright and database rights NIWA E814214. Unauthorised reproduction infringes © Crown copyright and may lead to prosecution or civil proceedings.

Project:
ALBERTBRIDGE ROAD AT SKIPTON STREET

Title:
BELFAST RAPID TRANSIT

FILE NO.	DESIGNED	date
DRAWN	CHECKED	date
TRACED	APPROVED	date
Dwg No.	Revision	Revision

Scale:
1:1000 (Main drawing)



Eastern Division
Hydebank
4 Hospital Road
Belfast BT8 8JL
Telephone: 02890 253000
Fax: 02890 253220

